

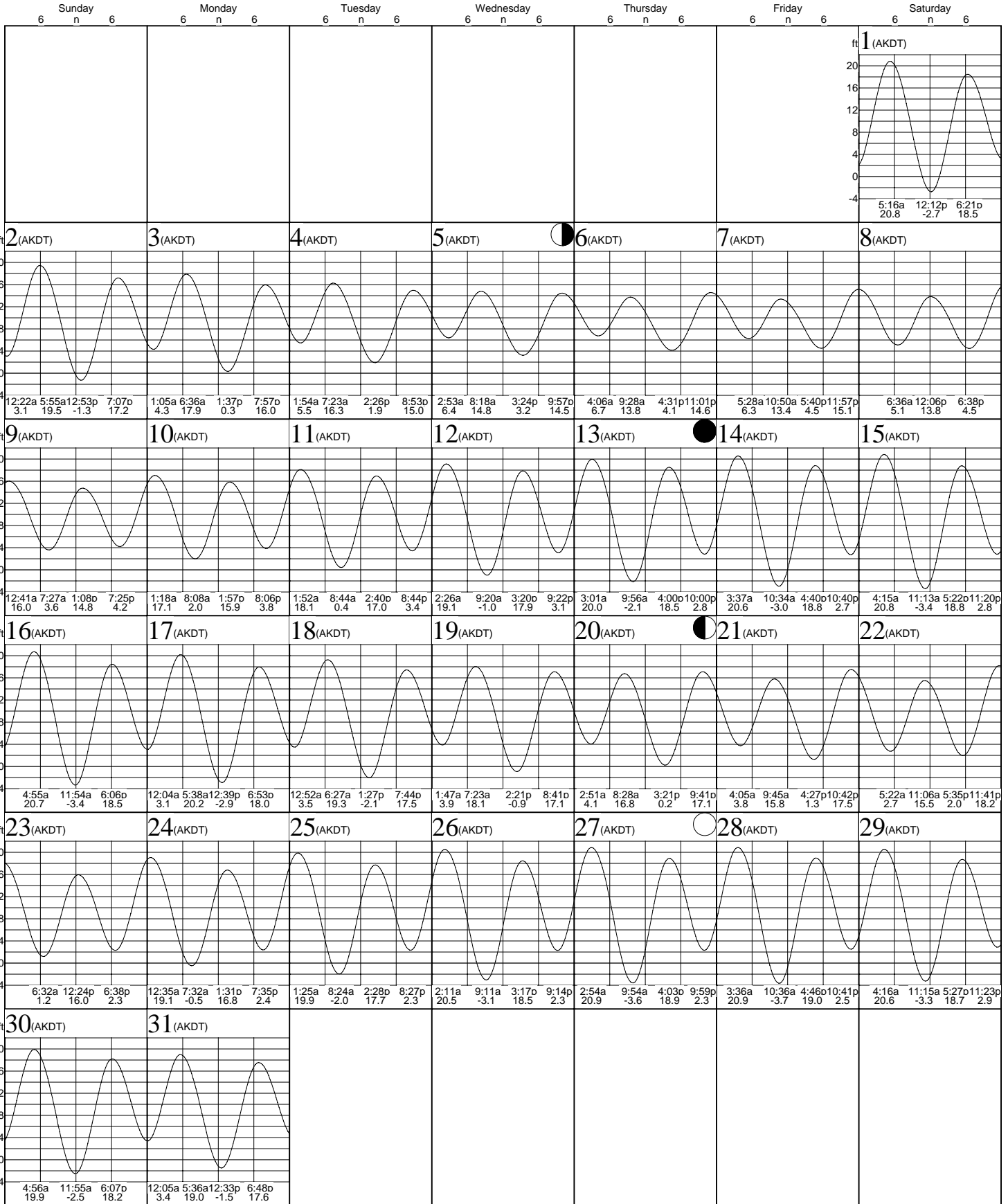
Tides:Ninilchik

based on Seldovia, Kachemak Bay, Alaska (NOAA)
60° 3 N 151° 40 W

Average Tides
Mean Range: 16.7 ft
MHHW: 19.1 ft
Mean Tide: 10.0 ft

Monthly High & Low
High May 28, 3:36a 20.9 ft
Low May 28, 10:36a -3.7 ft

May 2010



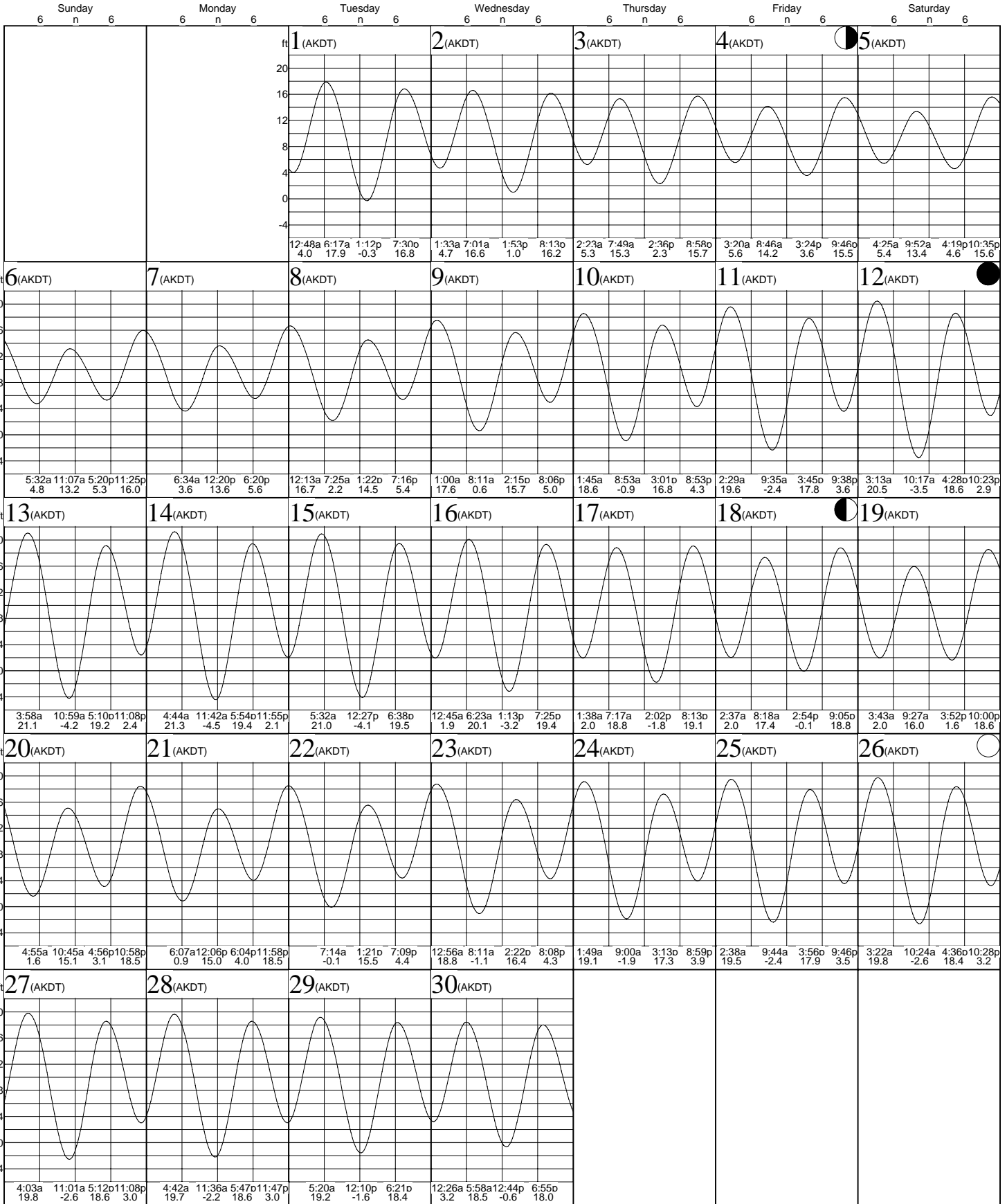
Tides:Ninilchik

based on Seldovia, Kachemak Bay, Alaska (NOAA)
60° 3' N 151° 40' W

Average Tides
Mean Range: 16.7 ft
MHHW: 19.1 ft
Mean Tide: 10.0 ft

Monthly High & Low
High June 14, 4:44a 21.3 ft
Low June 14, 11:42a -4.5 ft

June 2010



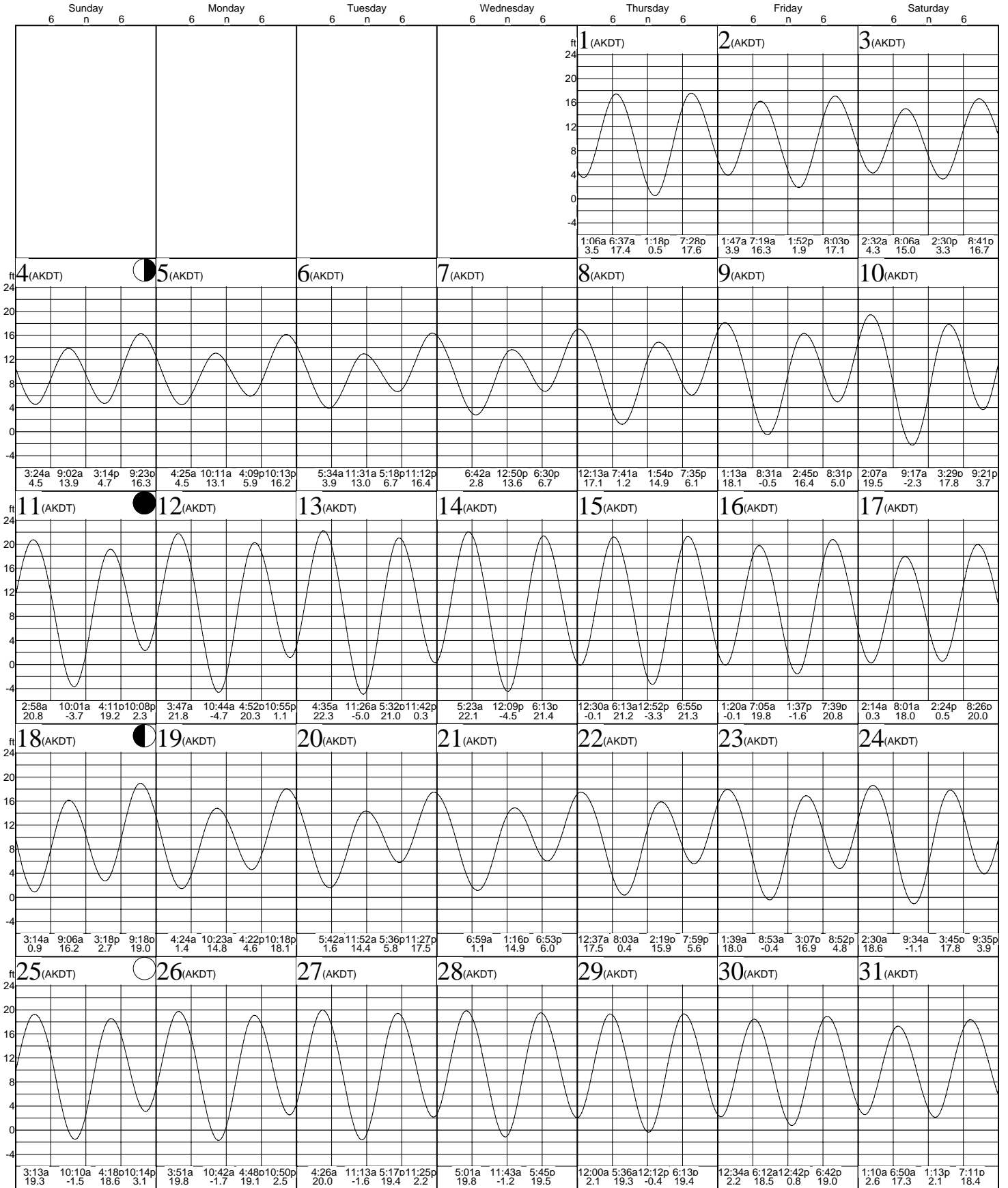
Tides:Ninilchik

based on Seldovia, Kachemak Bay, Alaska (NOAA)
60° 3' N 151° 40' W

Average Tides
Mean Range: 16.7 ft
MHHW: 19.1 ft
Mean Tide: 10.0 ft

Monthly High & Low
High July 13, 4:35a 22.3 ft
Low July 13, 11:26a -5.0 ft

July 2010



Tides:Ninilchik

based on Seldovia, Kachemak Bay, Alaska (NOAA)
60° 3' N 151° 40' W

Average Tides
Mean Range: 16.7 ft
MHHW: 19.1 ft
Mean Tide: 10.0 ft

Monthly High & Low
High August 11, 4:24a 23.2 ft
Low August 11, 11:04a -4.5 ft

August 2010

